


Common European FerryBox Database

Current status and next steps

Gisbert Breitbach (HZG), Pierre Francois Jaccard (NIVA), Simon Jirka (52N), Seppo Kaitala (SYKE), Wilhelm Petersen (HZG), Susanne Reinke (HZG), Lid Sjur Ringheim (IMR), Henrike Thomas (HZG)

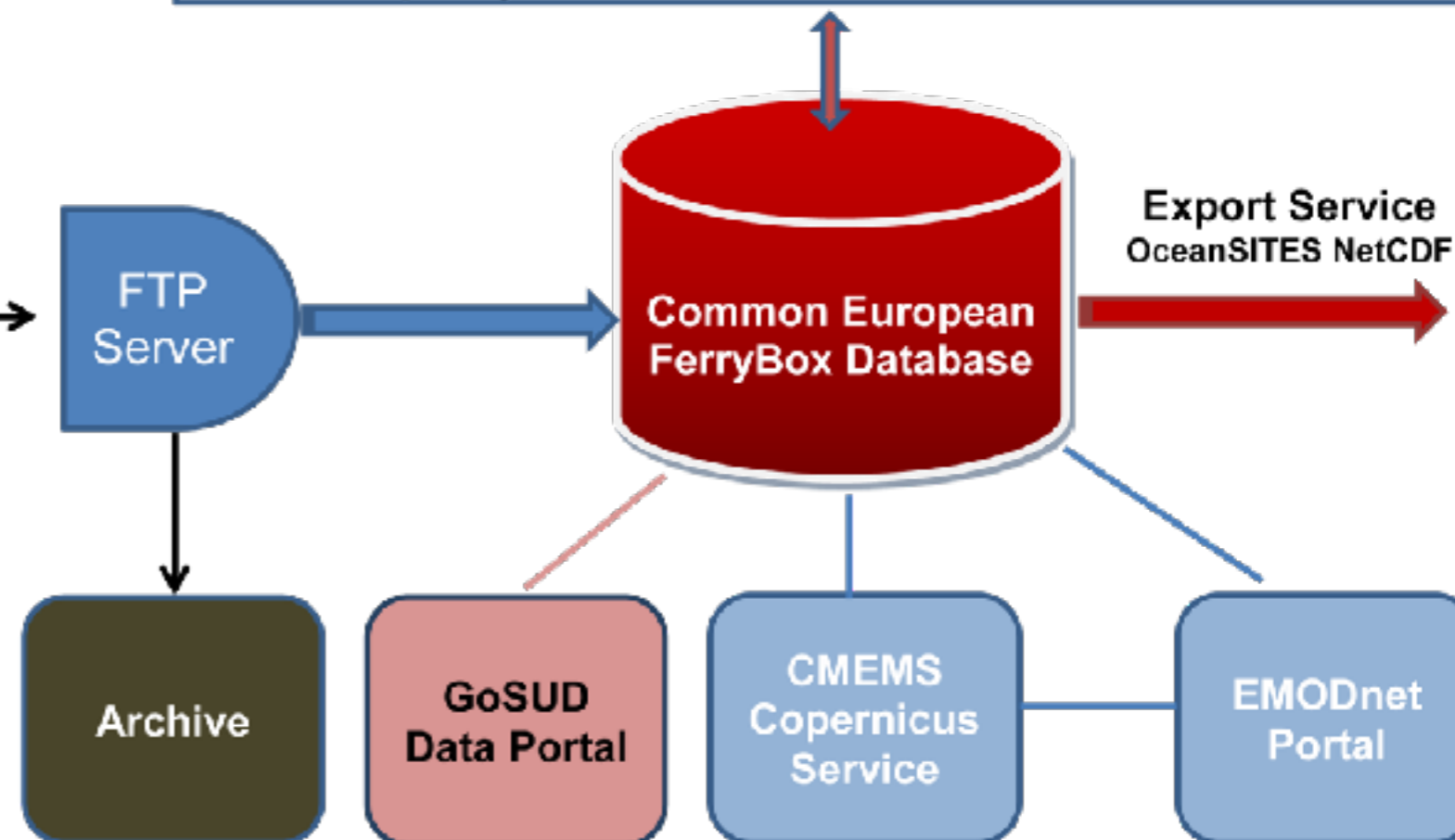
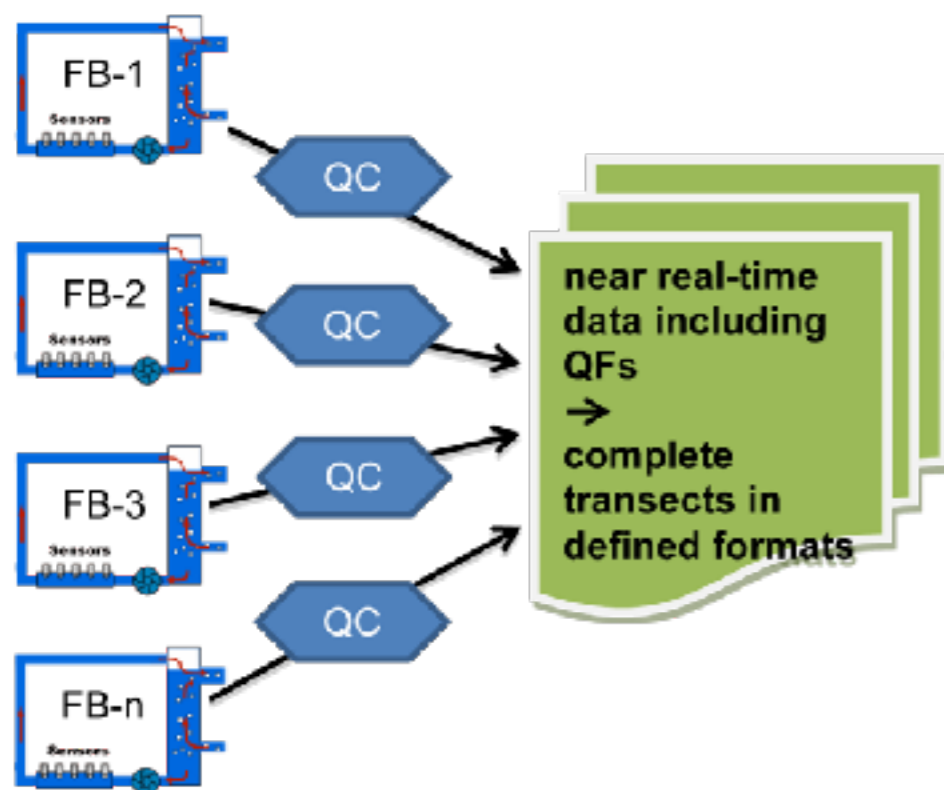
Common European FerryBox Database and Data Portal

European FerryBox Data Portal



- DB is transect orientated
- web based tools for:
 - o different kind of plots
 - o export of selected transects and parameters
 - o quality assurance

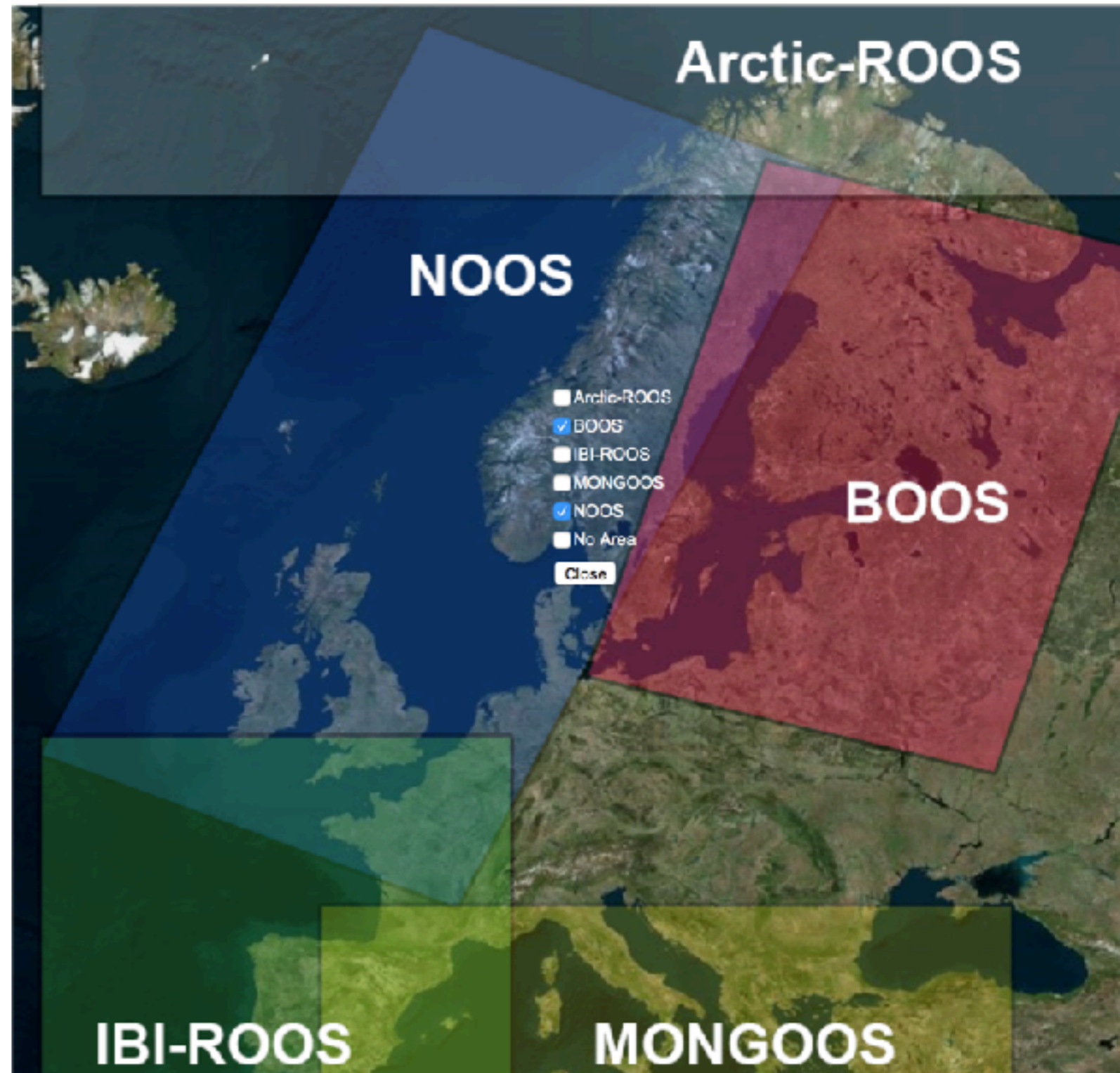
From Operator/Institute or via ROOSs



- Modifications of the user interface for the database.
 - ▶ Areas
 - ▶ Data assessment
 - ▶ Changelog
- Import of new routes on a regular base. (Hurtigruten IMR, Helsinki-Travemünde SYKE, Oslo-Kiel and Tromsø-Skalvard NIVA)
- Establishment of a 52N SOS V2 service at HZG and integration of it into FerryBox dataportal
- Next steps
 - ▶ Other new routes (Tunis, HCMR, AWI Helgoland, Talinn-Helsinki, Talinn-Mariehamn-Stockholm)

Areas defined in database

- Only routes intersecting the selected areas are shown.



Areas: Arctic-ROOS BOOS IBI-ROOS
 MONGOOS NOOS No Area [\[Area Map\]](#)

- Gothenb-Kemi-Travem (SMHI, SE)
- Gothenburg-Zeebrugge
- Helsinki-Tallinn (MSI, FI)
- Helsinki-Travemuende (SYKE, FI)
- Oslo-Hirtshals (NIVA, NO)
- Oslo-Kiel (NIVA, NO)
- Tall-Mar-Stock (EMI)

• Parameter Selection

• Routes

• Transect

• Parameters

Quality: FerryBox COSYNA

-1 0 1 2 3 4 5 6 7 8

• Show Quality: no yes

FerryBox COSYNA

-1 0 1 2 3 4 5 6 7 8

no yes

Plot Cancel

Max. Deviation: (km)

X-Axis Dimension: Distance Lat. Long.

X-Axis Range: 0 - 500 (km)

Y-Axis Scaling: fixed dynamic

Plot Geometry: auto x auto (Pixel)

Plot Colors: White/Yellow

Font Type/Size: Arial (10pt)

Line Thickness: 2

Marker Size: auto Marker Color: Black

Grid: yes no

Info Text: yes no

Plot Title: yes no

Areas: Arctic-ROOS BOOS IBI-ROOS
 MONGOOS NOOS No Area [\[Area Map\]](#)

- Amsterdam-Bergen (RIKZ, NL)
- Bergen-Hansholm (NIVA, NO)
- Buesum-Helgoland
- Cuxhaven-Harwich
- Cuxhaven-Helgoland
- Cuxhaven-Immingham
- Germany-England-Norway
- Gothenburg-Zeebrugge
- Hurtigruten Berg-Kirk by IMR, NO
- Norw-Holl_Belg-Engl
- Oslo-Hirtshals (NIVA, NO)
- Oslo-Kiel (NIVA, NO)
- Roscoff-Plymouth (CNRS/INSU, FR)
- Ros-Cor-Ply-Por-San (CNRS, FR)
- Ros-Ply-Mal-Por (CNRS/INSU, FR)
- Rotterdam-Immingham
- RV-Heincke
- Troms-Longyearb (NIVA, NO)

• Parameter Selection

• Routes

• Transect

• Parameters

Quality

• Show Quality

Max. Deviation: (km)

X-Axis Dimension: Distance Lat. Long.

X-Axis Range: 0 - 950 (km)

Y-Axis Scaling: fixed dynamic

Plot Geometry: auto x auto (Pixel)

Plot Colors: White/Yellow

Font Type/Size: Arial (10pt)

Line Thickness: 2

Marker Size: auto Marker Color: Black

Grid: yes no

Info Text: yes no

Plot Title: yes no

Data Assessment

[[Data Assessment](#) | [Polynomial Data Correction](#) | [Home](#)]

Areas: Arctic-ROOS BOOS IBI-ROOS
 MONGOOS NOOS No Area [\[Area Map\]](#)

• Route:

• Parameter:

• Section:

• Transects:

10.10.2017	14:08	Helgo-Bues
09.10.2017	14:06	Helgo-Bues
08.10.2017	14:05	Helgo-Bues
30.09.2017	14:03	Helgo-Bues
29.09.2017	14:07	Helgo-Bues
28.09.2017	14:05	Helgo-Bues
27.09.2017	14:07	Helgo-Bues
25.09.2017	14:06	Helgo-Bues
22.09.2017	14:05	Helgo-Bues
21.09.2017	14:04	Helgo-Bues
19.09.2017	14:07	Helgo-Bues

• Action:

• Quality:

Overwrite higher values:

• Method:

• Missing Control Value: ignore action apply action interpolate control value

• First Criterion:

• Type: Value Minimum Maximum Stddev_pct Quality

Min. Value:

Max. Value:

Negate:

And/Or:

List of changes [Home] [Help | Forward]

• Max. Entries:
Route:
Operation:
Username:

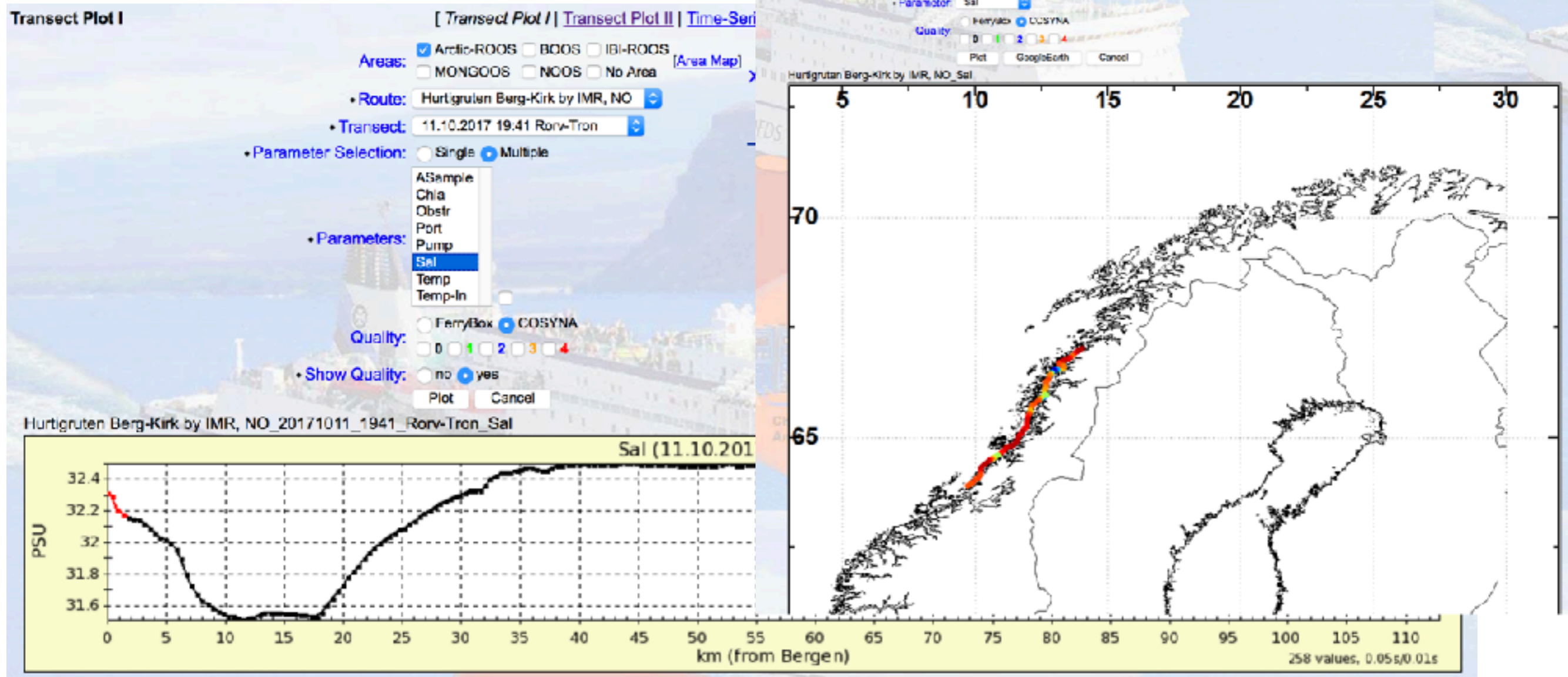
18.04.2017 13:50:57 DELETE TRANSECT (petersen)
Cuxhaven-Immingham/Imm-Cux - 13.04.2017 19:49 Imm-Cux (rou=2,sec=3,tra=63665)
13.04.2017 11:56:31 CONTROL PARAMETERS SET QUALITY 1 missing-control=ignore control1=TA_Contros_FIA-TA type1=quality min1=2 max1=2 (petersen)
Cuxhaven-Immingham/Cux-Imm - 11.04.2017 19:46 Cux-Imm - TA_Contros_FIA-TA (rou=2,sec=2,tra=63644,par=20716)
11.04.2017 16:09:28 CONTROL PARAMETERS SET QUALITY 1 missing-control=ignore control1=TA_Contros_FIA-TA type1=quality min1=2 max1=2 (petersen)
Cuxhaven-Immingham/Imm-Cux - 30.03.2017 04:11 Imm-Cux - TA_Contros_FIA-TA (rou=2,sec=3,tra=63556,par=20716)
Cuxhaven-Immingham/Imm-Cux - 27.03.2017 17:05 Imm-Cux - TA_Contros_FIA-TA (rou=2,sec=3,tra=63028,par=20716)
Cuxhaven-Immingham/Cux-Imm - 20.03.2017 19:47 Cux-Imm - TA_Contros_FIA-TA (rou=2,sec=2,tra=62978,par=20716)
Cuxhaven-Immingham/Imm-Cux - 19.03.2017 05:27 Imm-Cux - TA_Contros_FIA-TA (rou=2,sec=3,tra=62934,par=20716)
Cuxhaven-Immingham/Imm-Cux - 16.03.2017 05:08 Imm-Cux - TA_Contros_FIA-TA (rou=2,sec=3,tra=62917,par=20716)
Cuxhaven-Immingham/Cux-Imm - 08.04.2017 18:05 Cux-Imm - TA_Contros_FIA-TA (rou=2,sec=2,tra=63636,par=20716)
Cuxhaven-Immingham/Imm-Cux - 07.04.2017 12:32 Imm-Cux - TA_Contros_FIA-TA (rou=2,sec=3,tra=63621,par=20716)
Cuxhaven-Immingham/Cux-Imm - 04.04.2017 07:15 Cux-Imm - TA_Contros_FIA-TA (rou=2,sec=2,tra=63582,par=20716)
11.04.2017 15:55:55 CONTROL PARAMETERS SET QUALITY -1 missing-control=ignore control1=TA_Contros_FIA-TA type1=physval min1=0 max1=2140 (petersen)
Cuxhaven-Immingham/Cux-Imm - 11.03.2017 19:15 Cux-Imm - TA_Contros_FIA-TA (rou=2,sec=2,tra=62883,par=20716)
11.04.2017 15:54:16 CONTROL PARAMETERS SET QUALITY -1 missing-control=ignore control1=TA_Contros_FIA-TA type1=physval min1=0 max1=2000 (petersen)
Cuxhaven-Immingham/Imm-Cux - 30.03.2017 04:11 Imm-Cux - TA_Contros_FIA-TA (rou=2,sec=3,tra=63556,par=20716)
Cuxhaven-Immingham/Cux-Imm - 28.03.2017 19:26 Cux-Imm - TA_Contros_FIA-TA (rou=2,sec=2,tra=63521,par=20716)
Cuxhaven-Immingham/Cux-Imm - 06.04.2017 04:24 Cux-Imm - TA_Contros_FIA-TA (rou=2,sec=2,tra=63591,par=20716)
11.04.2017 15:51:00 CONTROL PARAMETERS SET QUALITY -1 missing-control=ignore control1=TA_Contros_FIA-TA type1=physval min1=0 max1=2100 (petersen)
Cuxhaven-Immingham/Cux-Imm - 28.03.2017 19:26 Cux-Imm - TA_Contros_FIA-TA (rou=2,sec=2,tra=63521,par=20716)
11.04.2017 15:49:55 CONTROL PARAMETERS SET QUALITY 2 missing-control=ignore control1=TA_Contros_FIA-TA type1=physval min1=2100 max1=3000 (petersen)
Cuxhaven-Immingham/Imm-Cux - 30.03.2017 04:11 Imm-Cux - TA_Contros_FIA-TA (rou=2,sec=3,tra=63556,par=20716)

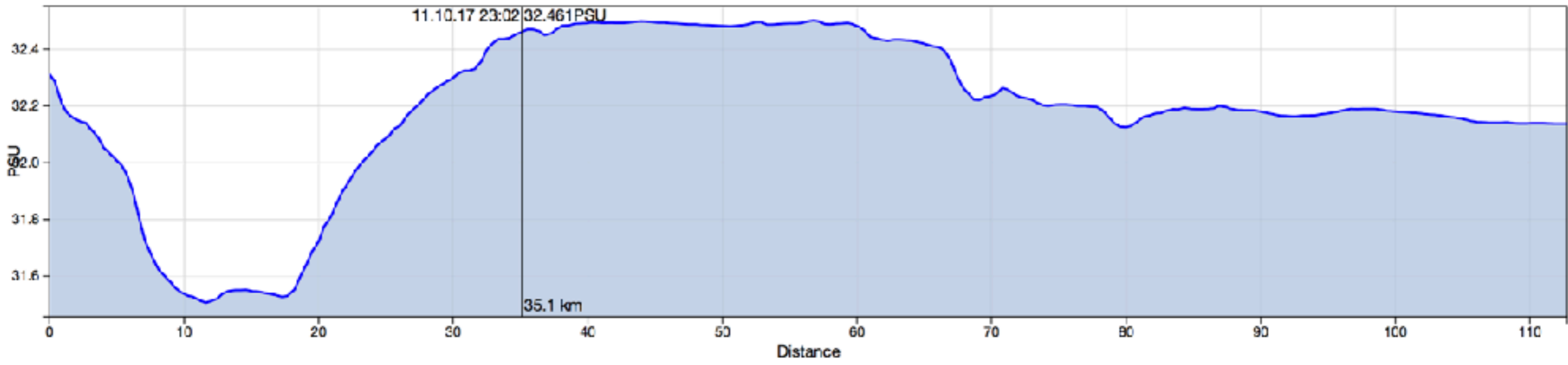
- All data modifications are logged. The log can be viewed filtered by route, operation, or person.

New routes imported on a regular base

1. Hurtigruten by IMR

Data are exported back to IMR in Oceansites netCDF format for CMEMS.

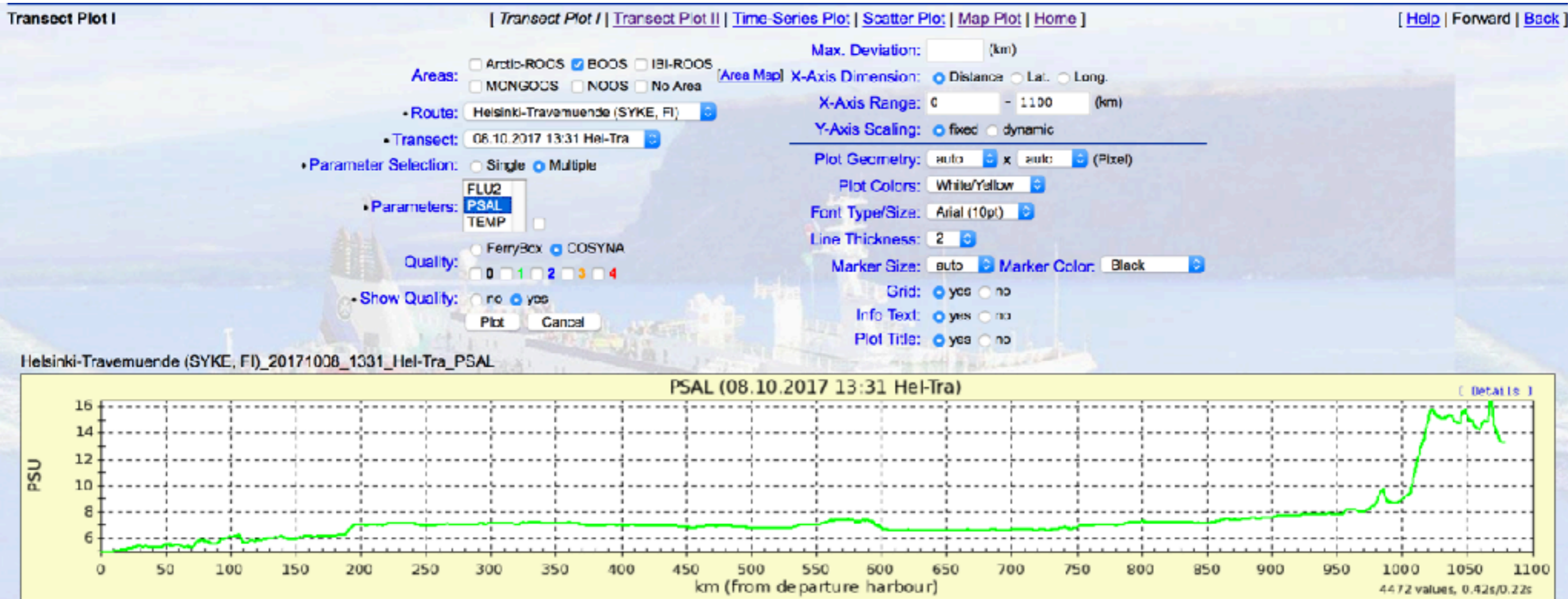


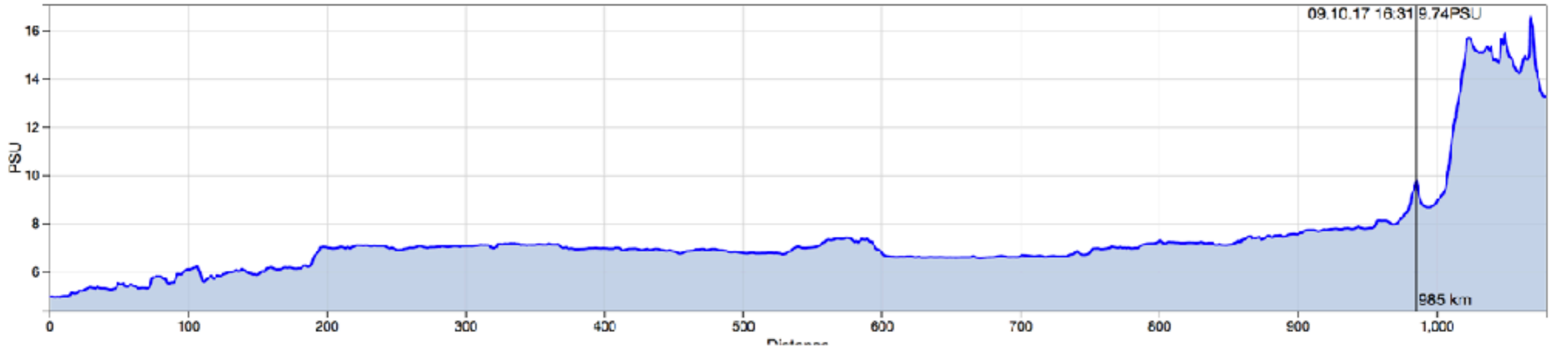


SOS V2 Link

New routes imported on a regular base

2. Helsinki-Travemuende by SYKE

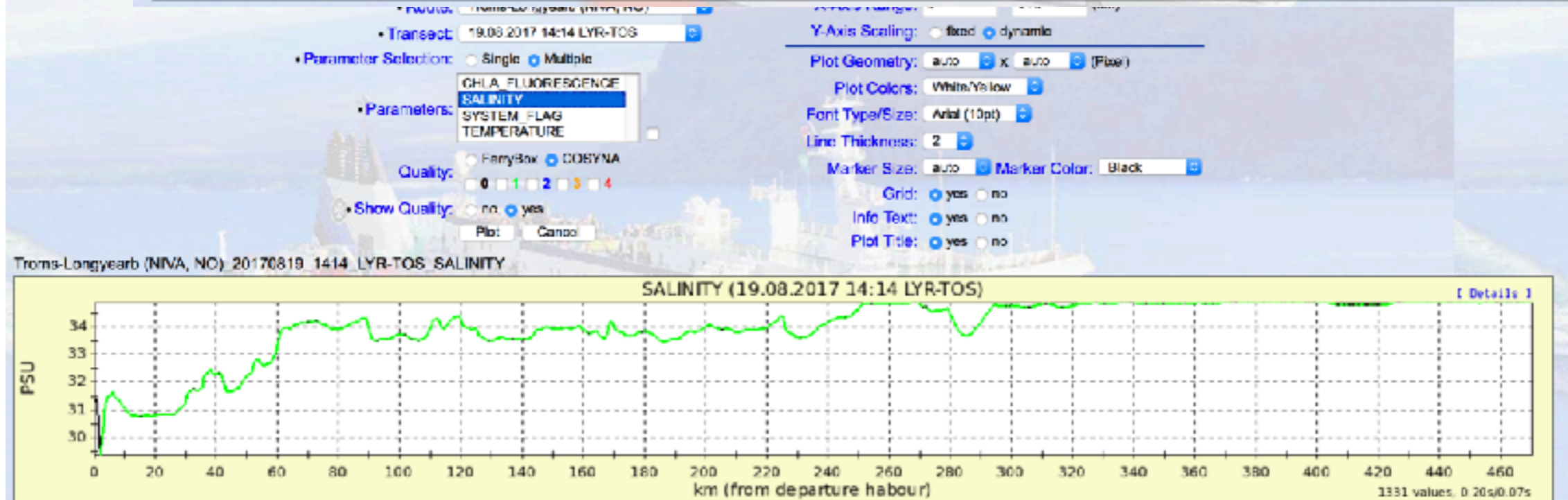
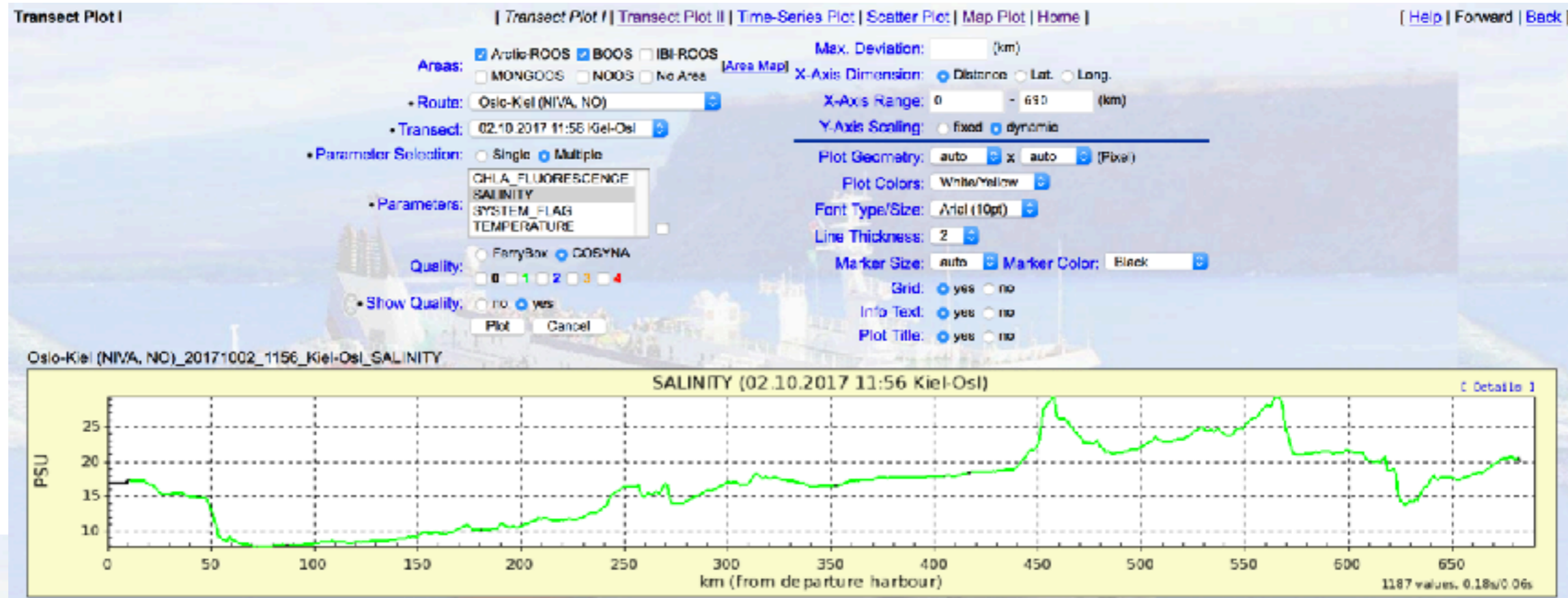




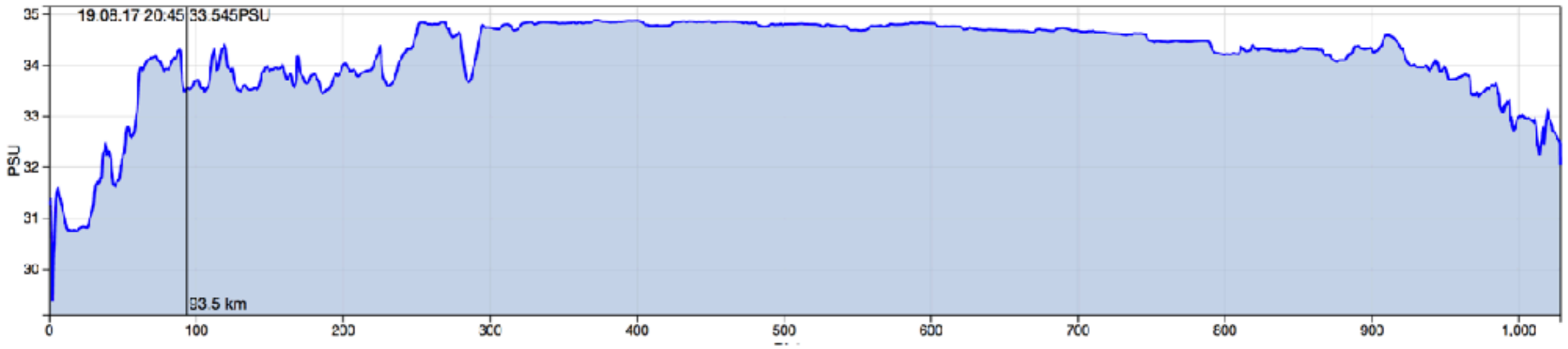
SOS V2 Link

New routes imported on a regular base

3. Oslo-Kiel and Tromsø-Longyearb by NIVA



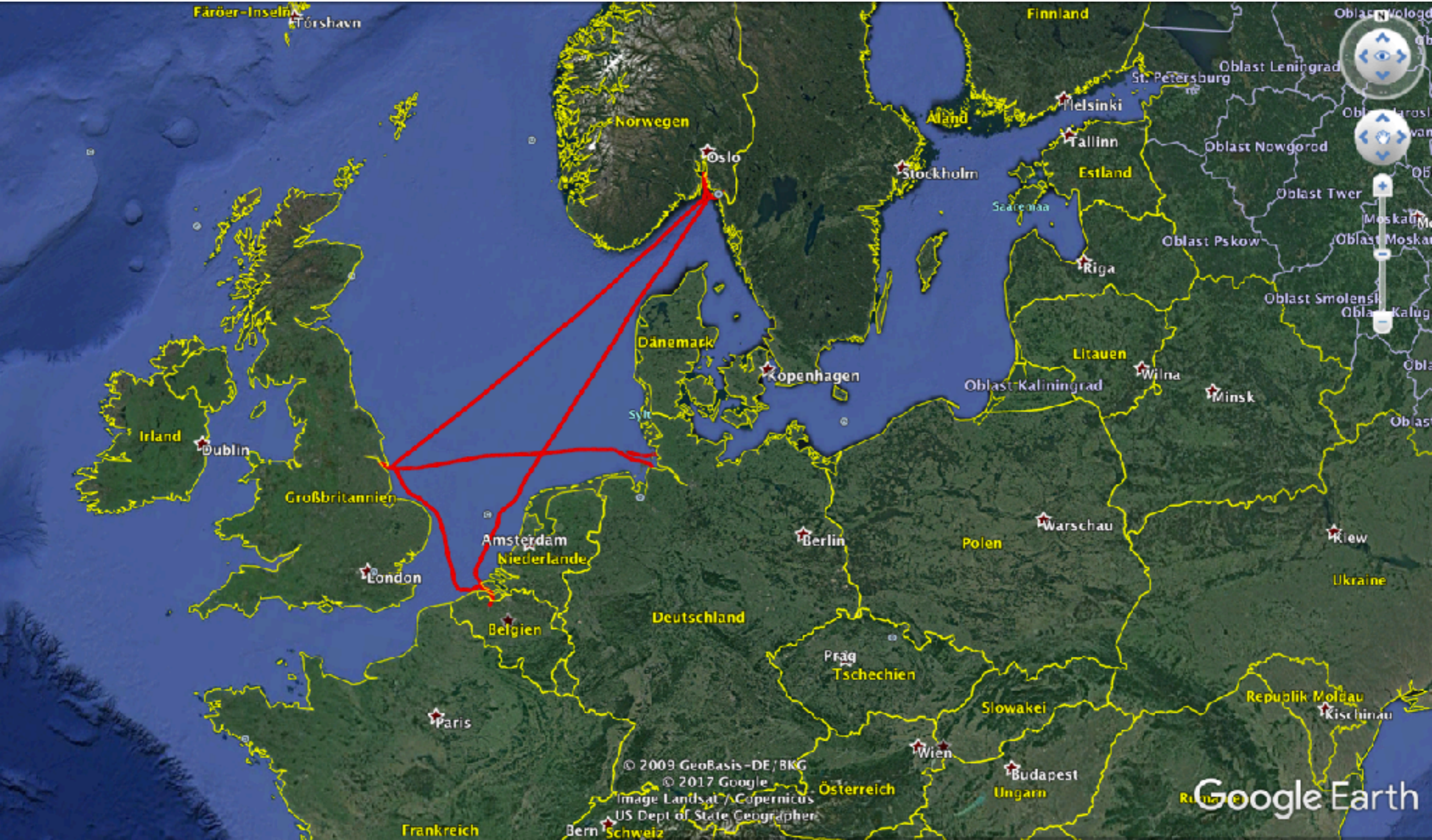
SALINITY FerryBox, 2017-08-19T14:14:00Z LYR-TOS
SALINITY (PSU)



SOS V2 Link Spitsbergen

Oslo-Kiel

HZG routes in FerryBox database



All routes with automatic data ingestion



Will be added in near future

- HCMR: Peraues-Souda should be added this year (2017)
- INSTM: Tunis-Genova and Tunis-Marseille in principle tested
- EMI: Tallinn - Mariehamn - Stockholm
- TUT: Tallinn-Helsinki
- Hopefully later: AWI Cuxhaven-Helgoland and SMHI Helsinki-Stockholm. France - UK and Ireland ...

All routes with automatic data import in near future.



- Import additional routes
- If transects should be exported to CMEMS, ... additional metadata are needed.
- Currently exports are done soon after the import. If data were modified no automatic reexport will happen. This must be changed.
- Agreement on quality assurance. What should be done by every data provider.

Thank you

